


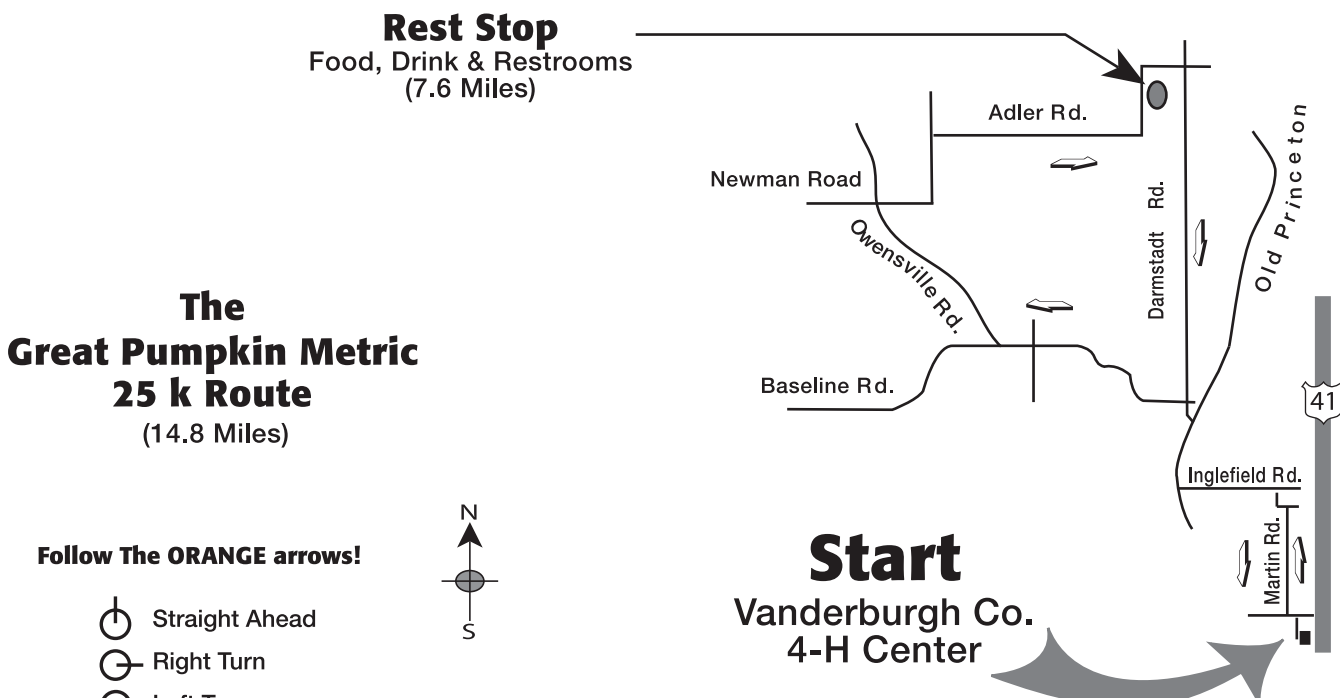


The Great Pumpkin Metric
50 k Route (33.3 Miles)

Vanderburgh County Sheriff 421-6200 GPM 4H Headquarters 812-499-1433
 Posey County Sheriff 812-838-1320




Follow The ORANGE arrows!

-  Straight Ahead
-  Right Turn
-  Left Turn



The Great Pumpkin Metric
25 k Route (14.8 Miles)

Follow The ORANGE arrows!

-  Straight Ahead
-  Right Turn
-  Left Turn

The Great Pumpkin Metric 52 K Route - (32.2 mile Route)

Turn	Roadway	Segment Distance	Total Distance
Straight	Vanderburgh 4-H Center	0.0	0.0
Left	Boonville-New Harmony Rd.	0.1	0.1
Right	Martin Rd.	1.0	1.1
Left	Center St.	0.05	1.1
Right	Warner St.	0.05	1.2
Left	Inglefield Rd.	0.9	2.0
Right	Darmstadt/Old Princeton Rd.	0.3	2.3
Left	Darmstadt Rd.	0.7	3.0
Left	Baseline Rd.	2.2	5.2
Left	Bender Rd.	2.0	7.2
Left	Boonville-New Harmony Rd.	1.1	8.3
Right	St. Joseph Rd.	1.0	9.3
CAUTION: THROUGH TRAFFIC DOES NOT STOP			
Right	Orchard Rd.	1.1	10.4
Left	Fisher Rd.	1.9	12.3
Left	Kuebler Rd.	0.5	12.8
Right	Kleitz Rd.	0.9	13.7
REST STOP: FOOD, DRINK & RESTROOMS			
Right	Mesker Park Dr.	0.2	13.9
Right	SR65 (Big Cynthiana Rd.)	0.1	14.0

Turn	Roadway	Segment Distance	Total Distance
CAUTION: BUSY HIGHWAY			
Left	#6 School Rd.	1.7	15.7
Right	St. Joe Rd.	0.5	16.2
Left	Slate Rd.	0.8	17.0
Right	Hillview Rd.	2.0	19.0
Left	St. Wendel Rd.	2.2	21.2
Right	Boonville-New Harmony Rd.	0.05	21.2
REST STOP: FOOD, DRINK & RESTROOMS			
Straight	Boonville-New Harmony Rd.	0.6	21.8
Left	Martin Station Rd.	1.2	23.0
Right	Baseline Rd.	6.2	29.2
Right	Darmstadt Rd.	0.7	29.9
Right	Darmstadt/Old Princeton Rd.	0.3	30.2
Left	Inglefield Rd.	0.9	31.1
Right	Warner St.	0.05	31.1
Left	Center St.	0.05	31.2
Right	Martin Rd.	1.0	32.1
Left	Boonville-New Harmony Rd.	0.1	32.2
Right	Vanderburgh 4-H Center		Finish

The Great Pumpkin Metric 24 K Route - (14.6 mile Route)

Turn	Roadway	Segment Distance	Total Distance
Straight	Vanderburgh 4-H Center	0.0	0.0
Left	Boonville-New Harmony Rd.	0.1	0.1
Right	Martin Rd.	1.0	1.1
Left	Center St.	0.05	1.1
Right	Warner St.	0.05	1.2
Left	Inglefield Rd.	0.9	2.0
Right	Darmstadt/Old Princeton Rd.	0.3	2.3
Left	Darmstadt Rd.	0.7	3.0
Left	Baseline Rd.	1.4	4.4
Right	Owensville Rd.	1.4	5.8
Right	Newman Rd.	0.7	6.5

Turn	Roadway	Segment Distance	Total Distance
Right	Adler Rd.	1.2	7.7
REST STOP: FOOD, DRINK & RESTROOMS			
Straight	Adler Rd.	0.5	8.2
Right	Darmstadt Rd.	4.1	12.3
Right	Darmstadt/Old Princeton Rd.	0.3	12.6
Left	Inglefield Rd.	0.9	13.5
Right	Warner St.	0.05	13.5
Left	Center St.	0.05	13.6
Right	Martin Rd.	1.0	14.5
Left	Boonville-New Harmony Rd.	0.1	14.6
Right	Vanderburgh 4-H Center		Finish

**Fill Out Your Rider Survey
and Enjoy the Pasta and Chili Bar! (Noon – 4:00pm)**

Vanderburgh County Sheriff 812-421-6200
Posey County Sheriff 812-838-1320

GPM SAG Support 812-499-1433
GPM 4H Headquarters 812-499-1433

Rest Stop
Food, Drink & Restrooms
(53.7 Miles)

St. Wendel

Baseline Rd.

Bender Rd.

Darmstadt Rd.

Inglefield Rd.

41



Start
Vanderburgh Co.
4-H Center




Rest Stop
Food, Drink & Restrooms
(13.9 Miles)

Rest Stop
Food, Drink & Restrooms
(40.5 Miles)

St. Philips

The Great Pumpkin Metric 100 k Route
(64.8 Miles)

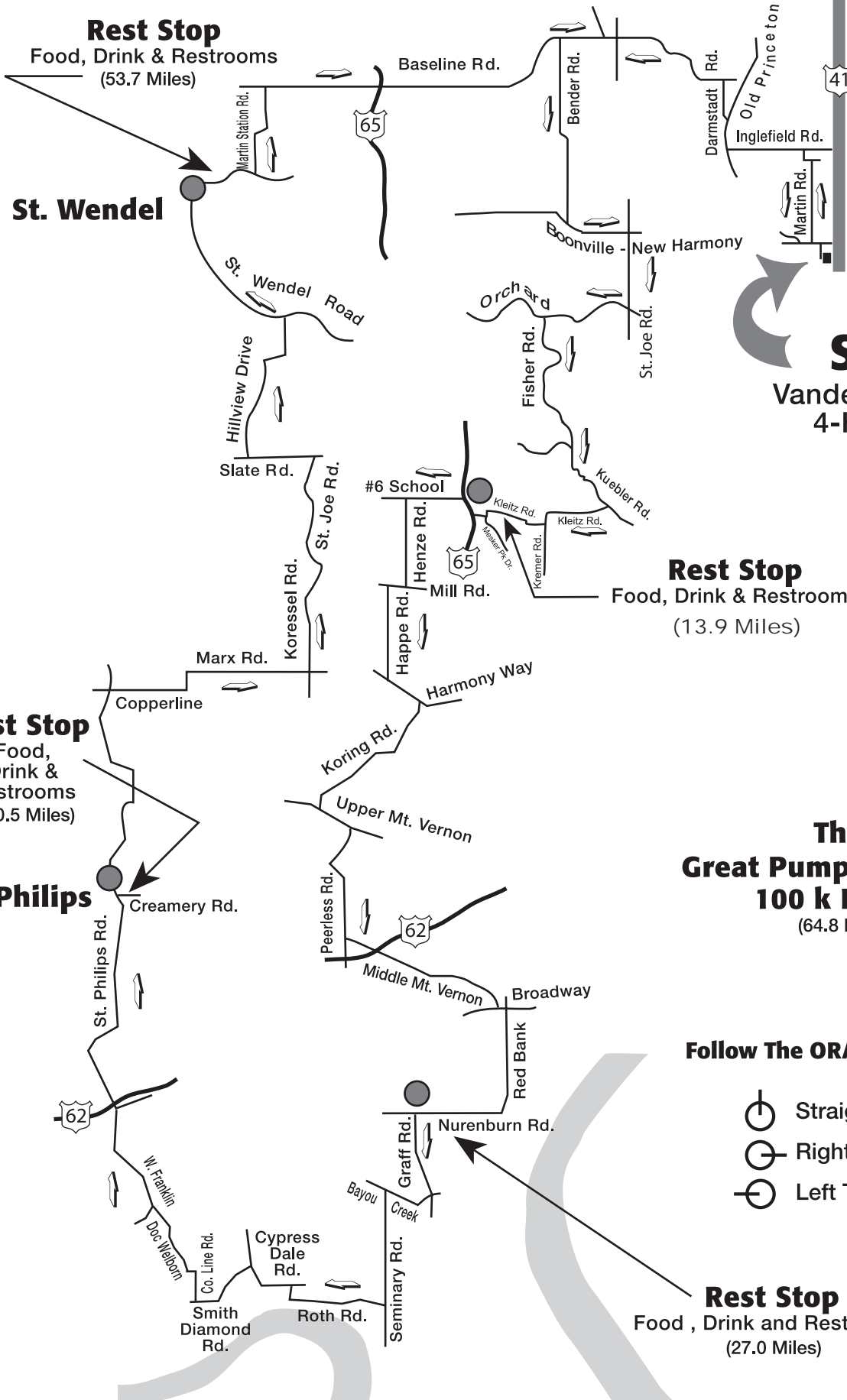
Follow The ORANGE arrows!

-  Straight Ahead
-  Right Turn
-  Left Turn

Rest Stop
Food, Drink and Restrooms
(27.0 Miles)

Vanderburgh County Sheriff 421-6200
Posey County Sheriff 812-838-1320

GPM 4H Headquarters 812-499-1433



The Great Pumpkin Metric

102 K Route

(63.6 mile Route)

Turn	Roadway	Segment Distance	Total Distance
Straight	Vanderburgh 4-H Center	0.0	0.0
Left	Boonville-New Harmony Rd.	0.1	0.1
Right	Martin Rd.	1.0	1.1
Left	Center St.	0.05	1.1
Right	Warner St.	0.05	1.2
Left	Inglefield Rd.	0.9	2.0
Right	Darmstadt/Old Princeton Rd.	0.3	2.3
Left	Darmstadt Rd.	0.7	3.0
Left	Baseline Rd.	2.2	5.2
Left	Bender Rd.	2.0	7.2
Left	Boonville-New Harmony Rd.	1.1	8.3
Right	St. Joseph Rd.	1.0	9.3
CAUTION: BUSY ROADWAY			
Right	Orchard Rd.	1.1	10.4
Left	Fisher Rd.	1.9	12.3
Left	Kuebler Rd.	0.5	12.8
Right	Kleitz Rd.	0.9	13.7
REST STOP: FOOD, DRINK & RESTROOMS			
Right	Mesker Park Dr.	0.2	13.9
Right	SR65 (Big Cynthiana Rd.)	0.1	14.0
CAUTION: BUSY HIGHWAY			
Left	#6 School Rd.	0.5	14.5
Left	Henze Rd.	1.1	15.6
Right	Mill Rd.	0.3	15.9
Left	Happe Rd.	0.5	16.4
CAUTION: SR66 4-LANE HIGHWAY CROSSING			
Straight	Happe Rd.	0.6	17.0
Left	New Harmony Rd.	0.6	17.6
Right	Koring Rd.	2.0	19.6
Left	Upper Mt. Vernon Rd.	0.4	20.0
Right	Peerless Rd.	1.5	21.5
Left	Middle Mt. Vernon Rd.	0.3	21.8
CAUTION: SR62 4-LANE HIGHWAY CROSSING			
Straight	Middle Mt. Vernon Rd.	1.8	23.6
Left	Broadway Ave.	0.1	23.7
Right	Red Bank Rd.	1.2	24.9
Right	Curve Rt. on Nurrenbern Rd.	1.0	25.9
REST STOP: FOOD, DRINK & RESTROOMS			
Left	Graff Rd.	1.1	27.0

Turn	Roadway	Segment Distance	Total Distance
Right	Bayou Creek Rd.	0.8	27.8
Left	Seminary Rd.	1.9	29.7
Right	Roth Rd.	1.7	31.4
Left	Cypress Dale Rd.	0.9	32.3
Left	Smith Diamond Rd.	1.3	33.6
Right	Doc Welborn Rd.	1.5	35.1
Straight	West Franklin Rd.	1.3	36.4
CAUTION: SR62 4-LANE HIGHWAY CROSSING			
Straight	St. Phillips Rd.	3.0	39.4
Right	Creamery Rd.	0.1	39.5
REST STOP: FOOD, DRINK & RESTROOMS			
Right	Creamery Rd.	0.1	39.6
Right	St. Philips Rd.	2.6	42.2
Right	E. Copperline Rd.	1.0	43.2
Left	S. Posey County Line Rd.	0.05	43.2
Right	Marx Rd.	1.1	44.3
CAUTION: UNIVERSITY PARKWAY CROSSING			
Straight	Marx Rd.	0.3	44.6
Left	Koessel/St. Joe Rd.	1.0	45.6
CAUTION: SR66 4-LANE HIGHWAY CROSSING			
Straight	St. Joe Rd.	2.0	47.6
Left	Slate Rd.	0.8	48.4
Right	Hillview Rd.	2.0	50.4
Left	St. Wendel Rd.	2.2	52.6
Right	Boonville-New Harmony Rd.	0.05	52.6
REST STOP: FOOD, DRINK & RESTROOMS			
Straight	Boonville-New Harmony Rd.	0.6	53.2
Left	Martin Station Rd.	1.2	54.4
Right	Baseline Rd.	6.2	60.6
Right	Darmstadt Rd.	0.7	61.3
Right	Darmstadt/Old Princeton Rd.	0.3	61.6
Left	Inglefield Rd.	0.9	62.5
Right	Warner St.	0.05	62.5
Left	Center St.	0.05	62.6
Right	Martin Rd.	1.0	63.5
Left	Boonville-New Harmony Rd.	0.1	63.6
Right	Vanderburgh 4-H Center		Finish

**Fill Out Your Rider Survey
and Enjoy the Pasta and Chili Bar! (Noon – 4:00pm)**

Vanderburgh County Sheriff 812-421-6200
Posey County Sheriff 812-838-1320

GPM SAG Support 812-499-1433
GPM 4H Headquarters 812-499-1433